


AC MAP (40-Jiribam AC)



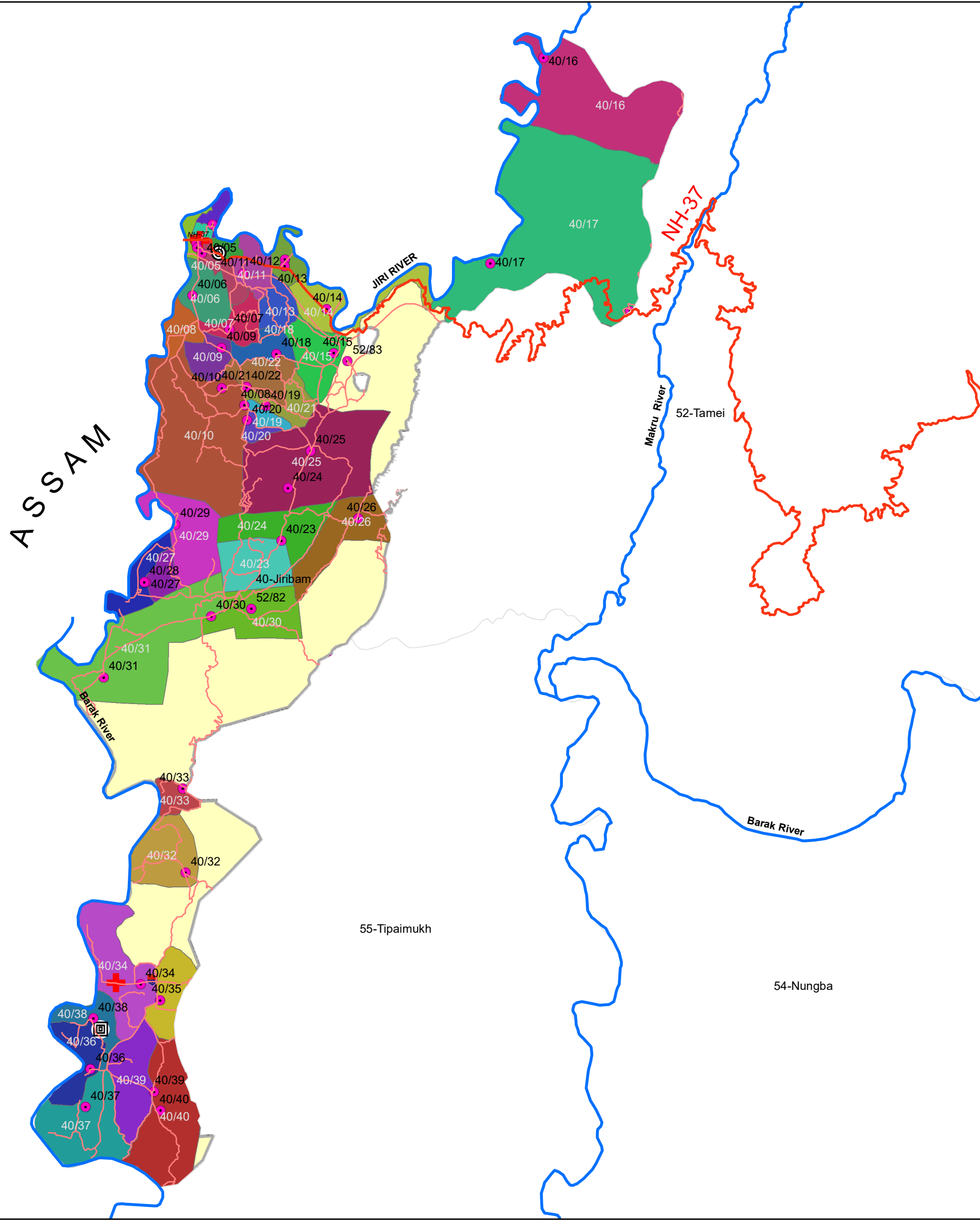
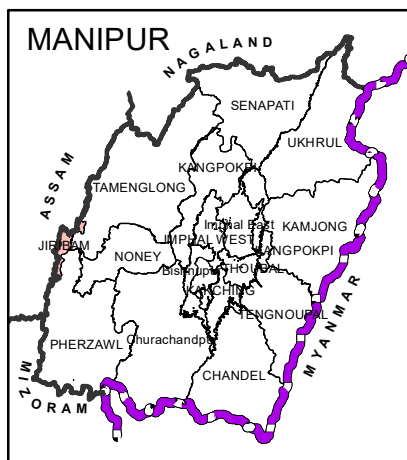
0 2.25 4.5 9

Kilometers

Legend

- Polling Station
- + Health Centre
- ⚓ Police Station
- DistrictHQ
- Sub-DivisionHQ
- River
- National Highway
- Other Roads
- AC Boundary

Poll_No	PS_NAME
40/01	Kalinagar Government High School, (East Wing)
40/02	Kalinagar Government High School, (West Wing)
40/03	Jiribam Higher Secondary School, (East Wing)
40/04	Jiribam Higher Secondary School, (West Wing)
40/05	The Kasturba Girls High School
40/06	Dibong Junior High School
40/07	Kadamtala Primary School
40/08	Gourachand Aided High School
40/09	Chingdong Leikai Upper Primary School
40/10	Champanagar Primary School
40/11	Leirikhombi Aided Lower Primary School
40/12	Jirighat High School, (East Wing)
40/13	Jirighat High School, (West Wing)
40/14	Hilghat Lower Primary School
40/15	Uchathol Primary School
40/16	Boroikhal Primary School
40/17	Babukhal Primary School
40/18	Aglapur Primary School
40/19	Lalpani High School
40/20	Rashidpur Primary School
40/21	Sonapur Primary School, (East Wing)
40/22	Sonapur Primary School, (West Wing)
40/23	Ahmadabad Government High School
40/24	Kashimpur Primary School
40/25	Jairolpokpi Primary School
40/26	Leishabithol Primary School
40/27	Latingkhal High School, (East Wing)
40/28	Latingkhal High School, (West Wing)
40/29	Nungphou Primary School
40/30	Satyendra Nagar Primary School
40/31	Baiboni Lower Primary School
40/32	Bhutangkhal Upper Primary School
40/33	Tuisolen Primary School
40/34	Borobekra Higher Secondary School
40/35	Goakhal Primary School
40/36	Netaji High School
40/37	Bhowmikpara Primary School
40/38	Narayanpur Primary School
40/39	Jakuradhor Part II Primary School
40/40	Durgapur Lower Primary School



Prepared by:
Manipur Remote Sensing
Applications Centre (MARSAC)

Prepared for:
CEO, Manipur