



**GOVERNMENT OF MANIPUR
OFFICE OF THE DISTRICT ELECTION OFFICER/DC:
JIRIBAM DISTRICT**

ANNEXURE I

[Chapter 3, PARA 3.2]

NOTICE OF PUBLICATION OF LIST OF POLLING STATIONS IN DRAFT

Jiribam, the 15th June, 2026

No.8/DC(DEO)/JBM/231/SIR/2026: In pursuance of the Chief Electoral Officer, Manipur's, letter No. E-Roll-101/6/2025-ELECT-ED dated 14th May, 2026 read with Election Commission of India letter No. 23/2025-ERS (Vol. II) dated 14th May, 2026 on Rationalisation of Polling Station in connection with Special Intensive Revision (SIR), 2026 w.r.t. 01.07.2026 as qualifying date, the draft list of Polling Stations in respect of 40-Jiribam Assembly Constituency under the jurisdiction of Jiribam district has been published today, on 15th June, 2026 in accordance with para 3.2, Chapter-3 of the Manual on Polling Stations, (ECI Edition, October-2020, Edition-2).

A copy of the Draft List of Polling Stations is available at the office of the District Election Officer, Jiribam District, office of the Electoral Registration Officer, 40-Jiribam AC for inspection during office hour and also available at district website (<https://jiribam.nic.in>) and CEO Manipur website (<https://ceomanipur.nic.in>). Any written suggestion or objections from the Political Parties/general public are invited within 7 (seven) days from date of publication of this notice.

(Arvind Hanglem)

District Election Officer/DC, Jiribam District.

**District Election Officer
Jiribam District**

Copy to:

1. Chief Electoral Officer, Manipur
2. ERO & AEROs, 40-Jiribam AC
3. DIO (NIC), Jiribam district. He is requested to upload the above Draft list of Polling Stations in the District Website
4. President/Secretary of all recognised National/State Political Parties functioning within the Jiribam District
5. The Editors, Poknapham (Manipur Edition)/Sangai Express (English Edition) for publication of draft notice on 16th June, 2026 as paid items. Bill may be submitted to this office for onward submission to CEO Office, Manipur
6. Notice Board
7. Relevant file

**ANNEXURE-I
(CHAPTER-3, PARA 3.2)
LIST OF POLLING STATIONS**



For 40-Jiribam Assembly Constituency comprised within No. 2 Outer Manipur (ST) Parliamentary Constituency

Sl. of Polling Station	Locality	Building in which it will be located	Area of Polling Station	Whether there is a separate entrance and exit if not reason	Polling Areas	Whether for all voters or men only or women only	Total no. of Voters assigned	Maximum distance the voter will have to travel to reach the station	Remarks
(i)	(ii)	(iii)	(iv)	(v)	(vi)	(vii)	(viii)	(ix)	(x)
40/1	Kalinagar (A)	Kalinagar Government High School (E/W)	20 sq.m	Yes	1-Kalinagar	All Voters	752	< 2 Km	
40/2	Kalinagar (B)	Kalinagar Government High School (W/W)	20 sq.m	Yes	1-Kalinagar	All Voters	596	< 2 Km	
40/3	Babupara (A)	Jiribam Higher Secondary School (E/W)	20 sq.m	Yes	1- Babupara (A) Kalinagar-C	All Voters	829	< 2 Km	
40/4	Babupara (B)	Jiribam Higher Secondary School (W/W)	20 sq.m	Yes	1-Babupara (D) Chandrapur	All Voters	747	< 2 Km	
40/5	Babupara (C)	The Kasturba Girls High School	20 sq.m	Yes	1-Babupara (B & C)	All Voters	917	< 2 Km	
40/6	Dibong	Dibong Junior High School	20 sq.m	Yes	1-Dibong	All Voters	866	< 2 Km	
40/7	Kadamtala	Kadamtala Primary School	20 sq.m	Yes	1-Kadamtala 2-Kunjabon 3-Mahadepur	All Voters	468	< 2 Km	
40/8	Islamabad	Gourachand Aided High School	20 sq.m	Yes	1-Islamabad 2-Chingdong Leikai	All Voters	818	< 2 Km	
40/9	Chingdong Leikai	Chingdong Leikai Upper Primary School	20 sq.m	Yes	1-Chingdong Leikai	All Voters	679	< 2 Km	

[Signature]
Asst. Computer Programmer
Jiribam District


[Signature]
District Election Officer
Jiribam District




Sl. of Polling Station	Locality	Building in which it will be located	Area of Polling Station	Whether there is a separate entrance and exit if not reason	Polling Areas	Whether for all voters or men only or women only	Total no. of Voters assigned	Maximum distance the voter will have to travel to reach the station	Remarks
40/10	Champanagar	Champanagar Primary School	20 sq.m	Yes	1-Champanagar 2-Bakhal	All Voters	895	< 2 Km	
40/11	Chandrapur	Leirikhombi Aided Lower Primary School	20 sq.m	Yes	1-Lakhipur 2-Chandrapur 3-Dibong Khunou 4-New Alipur	All Voters	1062	< 2 Km	
40/12	Kamranga (A)	Jirighat High School (E/Wing)	20 sq.m	Yes	1-Kamranga Maning	All Voters	712	< 2 Km	Bifurcation of PS since nos. of electors exceed 1200
40/13	Kamranga (B)	Kamranga Govt. Aided LP School	20 sq.m	Yes	1-Kamranga	All Voters	578	< 2 Km	New PS proposed bifurcated from 40/12
40/14	Hilghat	Jirighat High School (W/Wing)	20 sq.m	Yes	1-Hilghat 2-Bidyanagar	All Voters	841	< 2 Km	
40/15	Hilghat Khunou	Hilghat Lower Primary School	20 sq.m	Yes	1-Hilghat Khunou, Gularthal, Kha Khunou and Leingangpokpi	All Voters	1081	< 2 Km	
40/16	Uchathol	Uchathol Primary School	20 sq.m	Yes	1-Uchathol 2-Harinagar	All Voters	816	< 2 Km	
40/17	Boroikhal	Boroikhal Primary School	20 sq.m	Yes	1-Boroikhal	All Voters	58	< 2 Km	
40/18	Babukhal	Babukhal Primary School	20 sq.m	Yes	p1-Sabughat 2-Babukhal	All Voters	204	< 2 Km	


 Asst. Computer Programmer
 Jiribam District


 District Election Officer
 Jiribam District

Sl. of Polling Station	Locality	Building in which it will be located	Area of Polling Station	Whether there is a separate entrance and exit if not reason	 Polling Areas	Whether for all voters or men only or women only	Total no. of Voters assigned	Maximum distance the voter will have to travel to reach the station	Remarks
40/19	Aglapur	Aglapur Primary School	20 sq.m	Yes	1-Aglapur	All Voters	663	< 2 Km	
40/20	Lalpani	Lalpani High School	20 sq.m	Yes	1-Lalpani-I 2-Lalpani-II	All Voters	1113	< 2 Km	
40/21	Rashidpur	Rashidpur Primary School	20 sq.m	Yes	1-Rasidpur 2-Champanagar Mushlim	All Voters	593	< 2 Km	
40/22	Sonapur (A)	Sonapur Primary School(E/W)	20 sq.m	Yes	1-Sonapur-Part-I	All Voters	982	< 2 Km	
40/23	Sonapur (B)	Sonapur Primary School(W/W)	20 sq.m	Yes	1-Sonapur-Part-II	All Voters	742	< 2 Km	
40/24	Ahmedabad (A)	Ahmedabad Government High School (E/W)	20 sq.m	Yes	1-Ahmedabad Part-I	All Voters	635	< 2 Km	Bifurcation of PS since nos. of electors exceeds 1200
40/25	Ahmedabad (B)	Ahmedabad Government High School (W/W)	20 sq.m	Yes	1-Ahmedabad Part-II	All Voters	664	< 2 Km	
40/26	Kashimpur	Kashimpur Primary School	20 sq.m	Yes	1-Kachimpur	All Voters	988	< 2 Km	
40/27	Jairolpokpi	Jairolpokpi Primary School	20 sq.m	Yes	1-Mongbung 2-Mongbung Kuki 3-Jairolpokpi Hmar 4-Jairolpokpi Muslim 5-Mongbung Sejang	All Voters	906	< 2 Km	


 Asst. Computer Programmer
 Jiribam District


 District Election Officer
 Jiribam District

Sl. of Polling Station	Locality	Building in which it will be located	Area of Polling Station	Whether there is a separate entrance and exit if not reason	Polling Areas	Whether for all voters or men only or women only	Total no. of Voters assigned	Maximum distance the voter will have to travel to reach the station	Remarks
40/28	Leishabithol	Leishabithol Primary School	20 sq.m	Yes	1-Mulargao Nunkhal 2-Leishabithel (Kuki khul) 3-Leishabithel Meetei 4-Nunkhal	All Voters	962	< 2 Km	
40/29	Latingkhal (A)	Latingkhal High School (E/W)	20 sq.m	Yes	1-Latingkhal	All Voters	888	< 2 Km	
40/30	Latingkhal (B)	Latingkhal High School (W/W)	20 sq.m	Yes	1-Latingkhal 2-Chandranathpur	All Voters	758	< 2 Km	
40/31	Nungphou	Nungphou Primary School	20 sq.m	Yes	1-Binselu 2-Berabak 3-Mulyol 4-Nungphou	All Voters	664	< 2 Km	
40/32	Tilka	Satyendra Nagar Primary School	20 sq.m	Yes	1-Tilka Company 2-Latingkhal Makha 3-Abom Punji	All Voters	725	< 2 Km	
40/33	Baiboni	Baiboni Lower Primary School	20 sq.m	Yes	1-Baiboni Bengali 2-Baiboni Naga 3-Shyamapunji	All Voters	644	< 2 Km	
40/34	Bhutangkhal	Bhutangkhal Upper Primary School	20 sq.m	Yes	1-B Huwon Bheng 2-Lama Bhutangkhal Bengali 3-Bhutangkhal Bengali 3-Bhutangkhal Meitei 5-Bhutangkhal Hmar	All Voters	968	< 2 Km	




 Asst. Computer Programmer
 Jiribam District



 District Election Officer
 Jiribam District



40/35	Chhotobekra	Tuisolen Primary School	20 sq.m	Yes	1-Tuisolien Kaiya Punji 2-Chhotobekra Bengali	All Voters	791	< 2 Km
40/36	Borobekra	Borobekra Higher Secondary School	20 sq.m	Yes	1-Yatrapur 2-Borobekra 3-Tamalganj Bazar	All Voters	854	< 2 Km
40/37	Goakhal	Goakhal Primary School	20 sq.m	Yes	1-Goakhal 2-Nongpok Goakhal 3-Chingdong Leikai 4-Goakhal Part	All Voters	660	< 2 Km
40/38	Jakuradhor (A)	Netaji High School	20 sq.m	Yes	1-Jakuradhor Part-I(A) 2-Jakuradhor Part-I(B)	All Voters	1167	< 2 Km
40/39	Bhowmikpara	Bhowmikpara Primary School	20 sq.m	Yes	1-Bhoumikpara 2-Harinagar 3-Kaishalpunji	All Voters	1005	< 2 Km
40/40	Narayanpur	Narayanpur Primary School	20 sq.m	Yes	1-Narayanpur 2-Thangboipunji 3-Tupidhar	All Voters	455	< 2 Km
40/41	Jakuradhor (B)	Jakuradhor Part II Primary School	20 sq.m	Yes	1-Jakuradhor Part-2 2-Madhupur	All Voters	646	< 2 Km
40/42	Durgapur	Durgapur Lower Primary School	20 sq.m	Yes	1-Dholakhal Meitei 2-Dhlakhal, Jamkham Punji 3-Durgapur 4-Choudhurikhal	All Voters	779	< 2 Km

1. Total number of Voters: 32171
2. Total number of Polling Stations Proposed: 42 Polling Stations
3. Average number of voters per polling station: 766


Asst. Computer Programmer
Jiribam District



(Arvind Hanglem)
District Election Officer/DC,
Jiribam District
District Election Officer
Jiribam District