

**GOVERNMENT OF MANIPUR
OFFICE OF THE DC/ DISTRICT ELECTION OFFICER;
CHANDEL DISTRICT**



No.4/DC(DEO)/CDL/ELEC/RNT-2024:

Chandel, the 12th June, 2026

To,

The Joint Chief Electoral Officer,
Manipur.

Subject: Submission of Draft list of Polling Stations of 41-Chandel (ST) AC
of Chandel District.

Sir,

With reference to the above subject, I am to submit herewith the Draft list of Polling Stations of 41-Chandel (ST) Assembly Constituency in respect Chandel District for your kind information and further necessary action.

Enclosed: Annexure-I, II & III

Yours faithfully


(Hemant Kumar)

DC/District Election Officer, Chandel

Copy to:-

1. The Chief Electoral Officer, Manipur.
2. The relevant file.

**GOVERNMENT OF MANIPUR
OFFICE OF THE DC/ DISTRICT ELECTION OFFICER,
CHANDEL DISTRICT**



NOTICE OF PUBLICATION OF DRAFT LIST OF POLLING STATIONS

Chandel, the 12th June, 2026

No.4/DC(DEO)/CDL/ELEC/RNT-2024 It is hereby notified for information to all concerned more particularly to all the general public, electors and representatives of all National and State Political Parties functioning under Chandel District that in accordance with Chapter 3, Para 3.3 of Manual on Polling Stations (ECI edition, October-2020, Edition-2), the draft list of all polling station for the 1 (one) Assembly Constituency of Chandel district viz. (1) 41-Chandel A.C. falling within the jurisdiction of DC/District Election Officer, Chandel is published today, the 12th June, 2026 (Friday) in connection with the Special Intensive Revision (SIR), 2026 w.r.t. 01-07-2026 as the qualifying date.

2. Further, it is informed that copies of the draft list of Polling Stations are now available at the Offices of (i) DC/DEO, Chandel, (ii) ERO/ADC, Chandel for inspection by the general public and all concerned or can be downloaded from the district website (<https://Chandel.nic.in/election>) and CEO Manipur website (<https://ceomanipur.nic.in>)

3. If there be any claim or any objection to the said list, it should be lodged within the period of 7 (Seven) days from the date of publication of this notice.


(Hemant Kumar)

DC/District Election Officer, Chandel


Copy to:-

1. The Chief Electoral Officer, Manipur.
2. ADC/ERO, 41-Chandel.
3. SDOs/AEROs-Chandel, Chapikarong & Khengjoi
4. District Information Officer, Chandel.
5. DIO (NIC), Chandel. He is requested to upload the above NOTICE on the District website.
6. Editor, The People's Chronicle, for publication of the above notice for 1 (one) day only as paid item and the bill may be submitted to the undersigned for early payment.
7. Notice Board.
8. Guard File.

Copy also to:-

1. Presidents/General Secretaries of all recognized National/State Political Parties functioning in Chandel District for information.

Annexure-I




(Chapter-3, Para 3.2)
LIST OF POLLING STATIONS
FOR 41-Chandel (ST) (Assembly Constituency comprised within the)No.2 - Outer Manipur Parliamentary Constituency

Polling station No.	Locality	Building in which it will be located	Area of polling station	whether there is a separate entrance and exit if not reasons	Polling Areas	Whether for all voters or men only or women only	Total Number of voters assigned	Maximun distance that a voter will have to travel to reach the station	Remarks
1	2	3	4	5	6	7	8	9	10
41/1	Purum Pantha	Purum Pantha Primary School	25 m2	Yes	1.Chothe Khunou. 2.Keithelmanbi. 3.Purum Pantha.	Both	472	Within 2 Kms	
41/2	Purum Khullen	Purum Khullen Primary School	25 m2	Yes	1.Chandrapoto. 2.Purum Khullen. 3.Purum Lainingkhul.	Both	571	within 2 Kms	
41/3	Wangparal	Wangparal Primary School	25 m2	Yes	1.Chandonpokpi. 2.Wangparal. 3.Ziotlang. 4.Khuthar. 5.New Wangparal.	Both	582	More than 2 Kms	
41/4	Salemthar	Little Angel's Paradise School.	25 m2	Yes	1.Heibunglok. 2.Salemthar. 3.Lungthu. 4.Leirungtabi. 5.Lungleh.	Both	351	within 2 Kms	
41/5	Thamlapokpi	Thamlapokpi Primary School	25 m2	Yes	1. Thamlapokpi.	Both	428	Within 2 Kms	
41/6	Heigru Tampak	Heigru Tampak Govt. Primary School	25 m2	Yes	1. Heigru Tampak.	Both	325	within 2 Kms	
41/7	Leipung Tampak	Ringkhu Randomkhu Women Office (Community Office) at Leipung Tampak	25 m2	Yes	1. Leipung Tampak. 2. Lamkang Khunkha. 3. Lamkang Khunyai.	Both	605	Within 2 Kms	
41/8	Thamla Khuren	Anganwadi centre Thamla Khuren	25 m2	Yes	1.Thamla Khuren. 2. Leishokching. 3. SS Mohring.	Both	554	Within 2 Kms	
41/9	Lamkang Khunou	The Village Authority Family Court	30 m2	Yes	1.Lamkang Khunou. 2. Bongyang.	Both	355	within 2 Kms	
41/10	Betuk Shangreng	Betuk Primary School.	25 m2	Yes	1.Betuk Shangreng. 2.Moreh Sehlon. 3.Sektaikarong. 4.Lamkang Khunthak. 5.New Lamkang Khunthak.	Both	493	Within 2 Kms	
41/11	Mitong	Mitong Primary School	25 m2	Yes	1.Mitong.	Both	234	within 2 Kms	
41/12	Tarao Laimanai	Tarao Laimanai Primary School	25 m2	Yes	1.Tarao Laimanai. 2.Kongpe.	Both	324	Within 2 Kms	
41/13	Liwa Sarei	Liwa Sarei Primary School	25 m2	Yes	1.Liwa Sarei. 2.Liwa Khullen. 3.Liwa Maring	Both	633	within 2 Kms	
41/14	New Chayang	New Chayang Primary School	25 m2	Yes	1. Leingangching. 2. New Chayang.	Both	585	Within 2 Kms	

Polling station No.	Locality	Building in which it will be located	Area of polling station	whether there is a separate entrance and exit if not reasons	Polling Areas	Whether for all voters or men only or women only	Total Number of voters assigned	Maximum distance that a voter will have to travel to reach the station	Remarks
41/15	Aihang	Ukon Thingkangphai Jr. High School(Southern wing)	25 m2	Yes	1. Aihang.	Both	488	Within 15 Kms	
41/16	Charangching Khullen	Charangching Khullen Primary School	25 m2	Yes	1.Charangching Khunkha. 2.Charangching Khunou. 3.Charangching Khullen.	Both	516	Within 2 Kms	
41/17	Japhou Bazar PT. 1(A)	Maha Union High School North Wing	27m2	Yes	1. Japhou Bazar.	Both	544	within 2 Kms	
41/18	Japhou Bazar PT. 1(C)	Maha Union High School Central Wing	27 m2	Yes	1. Hnahringkhu. 2. Riverlane.	Both	575	Within 2 Kms	
41/19	Japhou Bazar PT. 1 (B)	Maha Union High School South Wing	27 m2	Yes	1. Panchai. 2. Abungnikhu village 3. Soland. 4. Khadungyon. 5. Lamkang Colony.	Both	1075	within 2 Kms	
41/20	Kanankhu	Kanankhu Primary School	25 m2	Yes	1.Kanak khu. 2.Khuring khu. 3.Mahamani. 4.Sinadam. 5.Kurkam. 6.New Khongyon. 7. Dampi.	Both	1066	Within 2 Kms	
41/21	Chengkhu (Hongbiban)	Chengkhu (Haobibam) Primary School	25 m2	Yes	1.Chengkhu.(Hongbiban). 2.Thangkam. 3.Thangbung Minou. 4.Thumtam. 5.Lungtim.	Both	525	within 2 Kms	
41/22	Angkhel Chayang	Angkhel Chayang Govt. Primary School	25 m2	Yes	1.Angkhel Chayang. 2. P. Ralringkhu.	Both	345	Within 2 Kms	
41/23	Monsang Pantha	Monsang Pantha Primary school	25 m2	Yes	1.Monsang Pantha.	Both	488	within 2 Kms	
41/24	Japhou	Japhou Primary School	25 m2	Yes	1. Japhou	Both	630	Within 2 Kms	
41/25	Khongjon	Khongjon Primary School	25 m2	Yes	1.Khongjon. 2.Khongjon Khunthak.	Both	329	More than 2 kms	
41/26	Mantri Pantha	Mantri Pantha Primary School	25 m2	Yes	1.Phungchong. 2.Mantri Pantha.	Both	511	More than 2 Kms	
41/27	Lambung	Lambung Primary School	25 m2	Yes	1. Lambung.	Both	859	within 2 Kms	
41/28	Chandel Christian	Chandel Christian Primary School	25 m2	Yes	1.Chandel Christian.	Both	501	Within 2 Kms	
41/29	Modi	Modi Primary School	25 m2	Yes	1.Angthi. 2.Modi. 3.Bonidam. 4.Lamphoupasna.	Both	902	within 2 Kms	
41/30	Hnatham	Hnatham Primary School	25 m2	Yes	1.Chandel Khubul. 2.Chandel Khullen. 3. Hnatham.	Both	678	Within 2 Kms	
41/31	Mahoutera	Mahoutera Primary School	25 m2	Yes	1. Mahoutera. 2. Kurnuching. 3. Komsen. 4. Nungkangching.	Both	877	within 2 Kms	

Polling station No.	Locality	Building in which it will be located	Area of polling station	whether there is a separate entrance and exit if not reasons	Polling Areas	Whether for all voters or men only or women only	Total Number of voters assigned	Maximum distance that a voter will have to travel to reach the station	Remarks
41/32	Tonsen	Tonsen Primary School	25 m2	Yes	1.Tonsen Khullen. 2.Tonsen Tampak. 3.Thingbongphai.	Both	532	Within 2 Kms	
41/33	Unupat	Unupat Primary School	25 m2	Yes	1.Unupat. 2.Sangreiphung. 3.Wangkhera. 4.Banghring 5.Abana.	Both	874	within 2 Kms	
41/34	Khambathel	Khambathel Primary School	25 m2	Yes	1.Khambathel. 2.Ngamkhu. 3.Thumching. 4.Tokpaching. 5.Khumhring	Both	858	Within 2 Kms	
41/35	Berukhudam	Berukhudam Primary School	25 m2	Yes	1.Berukhudam. 2.Maringbung. 3.Papaam. 4.Beru Mollabung.	Both	468	More than 2 Kms	
41/36	Phiran khullen	Phiran khullen Primary School	25 m2	Yes	1.Phiran Khullen. 2. Phiran Leihao. 3. Oklu.	Both	389	Within 2 Kms	
41/37	Larong Khullen	Larong High School	25 m2	Yes	1.Larong khullen. 2.Vomku. 3.Darchin.	Both	603	within 2 Kms	
41/38	Larong Khunou	Larong Khunou School	25 m2	Yes	1.Larong Khunou.	Both	217	within 2 Kms	
41/39	Duthang	Duthang Primary School	25 m2	Yes	1.Libung. 2. Duthang.	Both	231	Within 2 Kms	
41/40	Anal Khullen	Anal Khullen Primary School	25 m2	Yes	1. Anal Khullen. 2. Lamphou Charu.	Both	390	More than 2 Kms	
41/41	Singtom	Kasturba Gandhi Balika Vidyalaya South Block Toupokpi	25 m2	Yes	1.New Keipham. 2.Moltincham. 3. Khumjang. 4.Utangpokpi. 5.Khongngang Pheisabi. 6.Singtom. 7.Kotsophai village. 8. Khopijang.	Both	747	Within 2 Kms	
41/42	Sugnu Tribal	Kasturba Gandhi Balika Vidyalaya, West Block, Toupokpi	25 m2	Yes	1.Uchatampak. 2. Sugnu Tribal. 3. Kholim.	Both	509	within 3 Kms	
41/43	Boljang Tampak	Y. Thingkangphai High School, West Block, Y. Thingkangphai	22 m2	Yes	2.Boljang Tampak. 3.Gangpijang. 4. Sahumphai.	Both	645	within 3 Kms	
41/44	Sugnu Lanching	Y. Thingkangphai High School South Block, Y. Thingkangphai	25 m2	Yes	1. Sugnu Langching. 2. H. Gamnom.	Both	470	Within 3 Kms	

Polling station No.	Locality	Building in which it will be located	Area of polling station	whether there is a separate entrance and exit if not reasons	Polling Areas	Whether for all voters or men only or women only	Total Number of voters assigned	Maximum distance that a voter will have to travel to reach the station	Remarks
41/45	Sugnu Lamhang	Ukon Thingkangphai Jr. High School Northern Wing, Ukon Thingkangphai	25 m2	Yes	1. Sugnu Lamhang. 2. Lokhijang. 3. Sokom. 4. M. Munpi. 5. Leisenbung. 6. Lonpi Khunou. 7. Lhongchin. 8. M. Zouzamveng. 9. D. Betheny.	Both	932	Within 4 Kms	
41/46	Toupokpi	Toupokpi Primary School	25 m2	Yes	1. Thanghringlon. 2. Thitilon. 3. Toupokpi. 4. Walkhu Hrin.	Both	611	More than 2 Kms	
41/47	Nungpan	Nungpan primary school	25 m2	Yes	1. Nungpan. 2. Dangkhu 3. Kankhu.	Both	488	Within 2 Kms	
41/48	Y. Thingkangphai	Y. Thingkangphai High school	30 m2	Yes	1. Ch Molbem. 2. L Thingkangphai. 3. Y. Thingkangphai. 4. V. Hapijang. 5. S Thingkangphai. 6. K. Molnom. 7. K. Phailen. 8. T. Saronphai. 9. Selkui. 10. U Thingkangphai.	Both	878	More than 2 Kms	
41/49	Tampi	Tampi Primary School	25 m2	Yes	1. Tampi.	Both	716	within 2 Kms	
41/50	Anal Khunou	Anal Khunou High School	25 m2	Yes	1. Anal Khunou. 2. Khunjol. 3. Y Khutha.	Both	646	Within 2 Kms	
41/51	Charongching	Charongching Primary School	25 m2	Yes	1. Charongching. 2. Chakpikarong Bazar. 3. Chakpi Khushi.	Both	506	within 2 Kms	
41/52	Paraolon	Paraolon Primary School	25 m2	Yes	1. Challong. 2. Paraolon. 3. Kotal Khunthak.	Both	552	Within 2 Kms	
41/53	Chakpikarong	Chakpikarong Govt. High School	25 m2	Yes	1. Chakpi Khunou. 2. Chakpikarong. 3. Shuthum.	Both	700	within 2 Kms	
41/54	Rungchang	Rungchang Std. English School.	22 m2	Yes	1. Rungchang. 2. Haleral. 3. Novokom. 4. Pawangdam. 5. HL Bemung. 6. Rungchang (Beaula). 7. Yoklu.	Both	639	Within 2 Kms	
41/55	Salluk	Salluk Primary School	25 m2	Yes	1. Hringphe 2. Mseu 3. P Khudam. 4. Salluk. 5. Salluk (A) Ravalon.	Both	577	within 2 Kms	




Polling station No.	Locality	Building in which it will be located	Area of polling station	whether there is a separate entrance and exit if not reasons	Polling Areas	Whether for all voters or men only or women only	Total Number of voters assigned	Maximum distance that a voter will have to travel to reach the station	Remarks
41/56	Akaphe	Akaphe Primary School	25 m2	Yes	1. Akaphe. 2. Kanakangbung. 3. Kanan. 4. Kangbung. 5. P. Thumphajol. 6. Simla. 7. Hringkhu. 8. Bollok. 9. Kanakhudam. 10. Kanaralven. 11. Hringkhu (A). 12. Bungkhu. 13. Jamkhu. 14. P.Thumdi.	Both	583	More than 2 Kms	
41/57	Longja	Longja Primary School	25 m2	Yes	1. Longja. 2. Tuinou. 3. Molhoi. 4. Gunjil. 5. Mongjang. 6. Lhalpi. 7. Songkong. 8. Kotlen.	Both	463	More than 2 Kms	
41/58	Teiyang	Teiyang Primary School	25 m2	Yes	1. Phaijang 2. Sarang tampak 3. Teiyang.	Both	350	Within 2 Kms	
41/59	Khubung Khunou	Khubung Khunou Primary School	25 m2	Yes	1. Khubung Khunou. 2. Thorcham. 3. Sara.	Both	291	within 2 Kms	
41/60	Khubung Khullen	Khubung Khullen Primary School	25 m2	Yes	1. Khubung Khullen. 2. Phiran Machet. 3. Khullen Kluhring. 4. Hnavol. 5. Thalteh.	Both	343	More than 2 Kms	
41/61	Paldai	Paldai Primary School	25 m2	Yes	1. Gelngai. 2. Geljang. 3. Haikha (L). 4. Mollen. 5. P.Salem. 6. Paldai. 7. T.Phaicham.	Both	1030	within 2 Kms	
41/62	Molphei	Molphei Primary School	25 m2	Yes	1. Khumunom. 2. Bolchang. 3. Phoikon. 4. Molphei. 5. Phaisi. 6. S/ Molnom. 7. S Lhangnom. 8. S Thingcham. 9. Bongpijang.	Both	793	More than 2 Kms	
41/63	Mombi	Mombi Primary School	25 m2	Yes	1. Lhangpikot. 2. Mombi.	Both	247	More than 2 Kms	
41/64	Khangbarol	Khangbarol Primary School	25 m2	Yes	1. Khangbarol. 2. Chaljang.	Both	302	More than 2 Kms	
41/65	Lamphei	Lamphei Primary School	26 m2	Yes	1. S. Lamphei. 2. Chehjang.		239		

Whether

a sv

(a)

e



Polling station No.	Locality	Building in which it will be located	Area of polling station	whether there is a separate entrance and exit if not reasons	Polling Areas	Whether for all voters or men only or women only	Total Number of voters assigned	Maximum distance that voter will have to travel to reach the station	Remarks
41/66	K.Savompha	K. Savompha Primary School	25 m2	Yes	1. K. Savompha. 2. Molpibung. 3. Tuidam.	Both	336	More than 2 Kms	
41/67	New Songjang	New Songjang Primary School	25 m2	Yes	1. New Songjang. 2. Songjang. 3. Senunphai. 4. Moltuk.	Both	457	More than 2 Kms	
41/68	Sajik Tampak	Sajik Tampak High School	30 m2	Yes	1. Chahmol. 2. Heikha (H). 3. Hengmol. 4. Khoilen Khailet. 5. Sajik Tampak. 6. Sailen. 7. Chahkap (Silen) 8. Tuilelon. 9. M. Tolpijang. 10. Gelbungiang. 11. T. Phailen. 12. Kananphai village.	Both	1116	Within 2 Kms	
41/69	Joupi	Joupi Primary School	25 m2	Yes	1. Joupi. 2. Saibol Joupi. 3. T. Bollon. 4. Tuikong. 5. Nakong. 6. H. Hengcham. 7. T.M Dingpi. 8. Govok.	Both	532	More than 2 Kms	
41/70	Changpol	Changpol Primary School	25 m2	Yes	1. Changpol. 2. C. Gamnom. 3. Nabil 4. Ch. Beleijang. 5. Joldom.	Both	439	More than 2 Kms	
41/71	Gamphajol	Gamphajol Primary School	25 m2	Yes	1. T.S Laijang. 2. Thingphai. 3. Gamphajol.	Both	635	More than 2 Kms	
41/72	Khengjoi	Khengjoi Primary School	25 m2	Yes	1. Khengjoy. 2. Maokot. 3. Lamshat 4. Molkon. 5. Sehao. 6. Semol. 7. Songdop. 8. Wailou. 9. Moldennom.	Both	584	More than 2 Kms	
41/73	Sehlon	Sehlon Primary School	25 m2	Yes	1. Phoilien. 2. Sehlon.	Both	185	within 2 Kms	
41/74	Hengshi	Hengshi Primary School	25 m2	Yes	1. Holenjang. 2. Hengshi. 3. Tolbung 4. Tuiyang 5. Hengkot	Both	283	More than 2 Kms	

Polling station No.	Locality	Building in which it will be located	Area of polling station	whether there is a separate entrance and exit if not reasons	Polling Areas	Whether for all voters or men only or women only	Total Number of voters assigned	Maximum distance that a voter will have to travel to reach the station
41/75	Aisi	Aishi Primary School, Chakpikarong	25 m2	Yes	1. Khongtal. 2. Jangdung. 3. Janguam. 4. Aishi. 5. T. Sijang. 6. Aigejang. 7. K. Bethel. 8. S.Sijang. 9. Khotmunlen.	Both	527	More than 2 Kms
41/76	Molngat	Aibol Joupi Primary School	25 m2	Yes	1. Aibol Jamkhomang. 2. Aibol Joupi. 3. Molngat. 4. Cheljang Joupi. 5. Joumol.	Both	336	More than 2 Kms
41/77	Wayang	New Wayang Primary School	25 m2	Yes	1. Wayang. 2. Tuitung. 3. New Wayang. 4. T. Lhangnom. 5. Kowang. 6. JM. Moljol. 7. N. Gamnom. 8. Old Samtak. 9. L. Gelmol.	Both	617	More than 2 Kms
41/78	Yangoulen	Yangoulen Primary School	25 m2	Yes	1. Khangtung. 2. Khumkot. 3. Si. Changpol. 4. T. Nampao. 5. Yangoulen. 6. T. Monglen. 7. V. Mongjang. 8. SN Munhoi. 9. L. Bongjoi.	Both	789	More than 2 Kms
41/79	Molcham	Molcham JB. School	22 m2	Yes	1. Bongmol Tampak. 2. Khengjang. 3. Sejang Theose. 4. Molcham. 5. Tuileng. 6. Sehal.	Both	1027	More than 2 Kms
41/80	New Samtal	New Samtal High School	30 m2	Yes	1. New Samtal. 2. Layang. 3. S. Bongjoi. 4. L. Jangnomphai. 5. Bonsi.	Both	642	More than 2 Kms

44745

- 1.Total o of Voters : 44745
 2.Total No of polling stations proposed: 0
 3.Average number of voters per polling station: 599 Approx.
 4. Date: The 12th June 2026

Hemant Kumar
 (Hemant Kumar)

District Election Officer/DC,Chandel



ANNEXURE - II

SCRUTINY SHEET FOR LIST OF POLLING STATIONS

41-Chandel (ST) Assembly Constituency of Manipur State/UT
(II-Outer Parliamentary Constituency)

1.	Date of Poll	NA
2.	Total number of voters in the Constituency	44745
	(a) Men	21372
	(b) Women	23372
	(c) Service voters	999
	Total	45744
3.	Number of polling stations required on the basis of an average of 1000 voters per polling station.	47
4	Total number of polling stations actually provided	80
5.	Average number of voters per polling station	579
6	Number of polling stations to each of which more than 1200 voters have been assigned, indicating the highest number of voters assigned to a polling station	Nil
7.	The lowest number of voters assigned to a polling station	41/73- Sehlon with 185 voters
8.	Whether the number of voters in respect of each component village or other unit of the polling area has been shown in the list/map. :	Yes
9.	No. of polling stations for which the maximum distance that a voter will have to travel is more than 2 kilometers	Nil
10	Whether all the polling areas have been clearly demarcated	Yes
11	Whether serial number of polling stations has been done in a systematic manner	Yes
12	(a) . Whether there are any areas predominantly inhabited by electors belonging to SC/ST and other weaker sections of the society	All are ST.
	(b) If so, the number of polling stations set up separately for them and the total number of electors assigned to each of them	NA
13.	Whether any polling station has been proposed to be located in any :-	
	(a). Private building	Yes
	(b). Temporary structure, and if so, whether the exact site chosen for the location of the polling	NA
14	Stations has been clearly indicated in the list	Yes, 80 PS (41/1 to 41/80)
15	No. of polling stations which have less than 20 sq. m. area	Nil
16.	Whether it has been certified that the private buildings do not belong to any of the Candidates, his active workers or known sympathizers	NA
17.	Details of Polling stations where more than 4 polling stations in urban areas and more than 2 polling stations in rural areas have been located in the same building	Yes a) 41/17, 41/18 and 41/19 b) 41/43, 41/44 and 41/48
18.	Whether it has been certified that all the polling areas within the constituency are covered by the proposed polling stations. :	Yes

19.	(a) Serial Nos. of separate polling stations provided for women voters. :	No
	b) In case of (a) above, whether polling stations for men and women voters of a particular area have been located in the same building	NA
20.	Serial number of polling stations, which have not been situated in the villages having the largest number of voters	NA
21.	Serial number of polling stations which have not been located in any of the villages attached to it:	41/15, 41/41, 41/42, 41/43, 41/44 and 41/45
22.	Whether the list has been informally published and discussed with the political parties, etc. :	Yes
23.	When the electoral roll of the Constituency was last intensively revised and whether there is any proposal of such revision again during the year	No
24.	Any other remarks:	



Date: 12/06/2026

Hemant Kumar

(Hemant Kumar)

DC/District Election Officer,
Chandel

**ANNEXURE III
(CHAPTER 3, PARA 3.5)**



CERTIFICATE TO BE FURNISHED ALONG WITH LIST OF POLLING STATIONS

- (i) That the draft, list was duly published, objections and suggestions were invited, and discussed with the party representatives and legislators on the lines indicated in the Commission's Directions;
- (ii) That all the polling areas within the constituency have been covered in the list;
- (iii) That no building, public or private, which is a temple, church, mosque, Gurudwara or has any religious significance or in respect of which any section of the public may have any legitimate objection or enter, has been proposed as a polling station;
- (iv) That no police station, hospital or dispensary is proposed as a polling station;
- (v) That separate polling stations have been set up in areas electors of which are predominantly SC/ST and other weaker sections of the society and that no such area has been either left out or linked with areas where electors predominantly belong to forward communities.
- (vi) Where the usual limit of 1200 voters per polling station or the limit of two kilometers beyond which a voter should not ordinarily be required to walk has not been maintained, no better arrangements is practicable;
- (vii) That no private building in the list of polling stations belongs to any political party or is known to belong to any prominent or active member of any of the political parties; and
- (viii) In cases where private buildings have been selected as polling stations, the written consent of the owner for the purpose has been obtained.

Place: Chandel.

Date: 12/06/2026


(Hemant Kumar)

District Election Officer/DC, Chandel